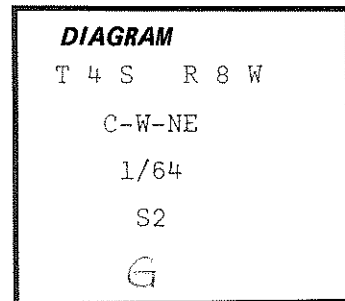


CERTIFIED RECORD OF LAND CORNER MONUMENTATION

History of original corner establishment:

None



Description of corner evidence found:

None

Description of monument and accessories established to perpetuate the original location of this corner:

At proportionate measurement I set a 2 1/2" X 30" galvanized iron pipe with a flared bottom and a brasscap riveted to the top marked:

T 4 S R 8 W	From Which,	
S 2		
C-W-NE		21" Douglas Fir N 62° E, 42.9 feet
1/64		mkd "CWNE 1/64 S 2" "B.T."
1977		20" Douglas Fir S 58° W, 24.30 feet
RLS 1073		mkd "CWNE 1/64 S 2" "B.T."
		Erected Stone Mound


I set two steel fence posts with Property Boundary Signs and Land Survey Monument signs. All bearing trees have brass washers and attention signs, bearing tree tags and red painted bands.

Witness: Ed Tatro

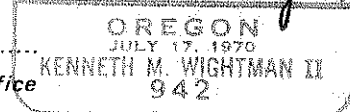
*See Map B-764*

D. Mike Jackson  
Engineering Technician

Office of County Surveyor County of TILLAMOOK  
 State of OREGON, I hereby certify that the within instrument was filed in this office  
 for record on the 8<sup>th</sup> day of AUGUST, 1977  
[Signature] by COUNTY SURVEYOR  
 (COUNTY OFFICIAL) (DEPUTY)


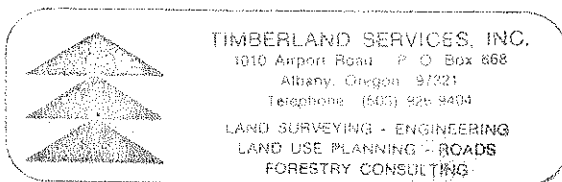


*Kenneth M. Wightman*



Form R6-7100-57 (9/71)

*Book 6 pg 24*



*Edgar R. Cook*

